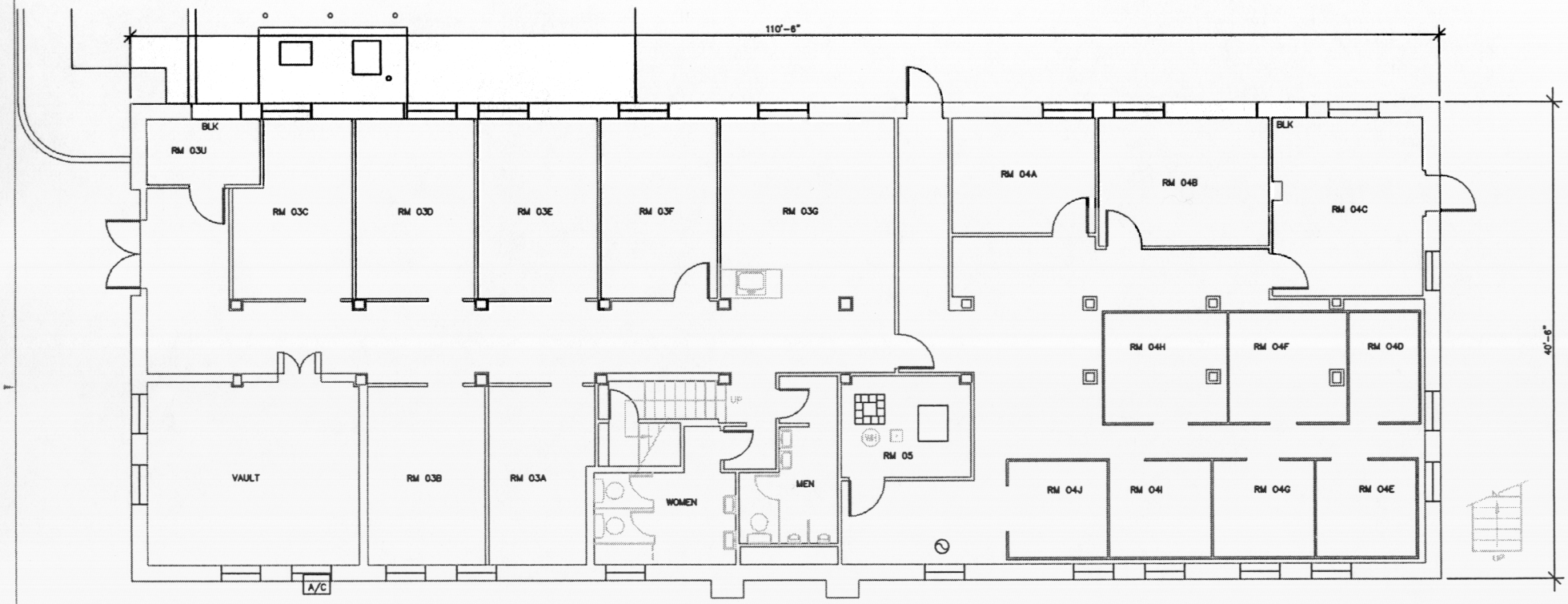


IF SHEET IS LESS THAN 22" x 34", IT IS A REDUCED PRINT.
SCALE REDUCED ACCORDINGLY

ENGR DWG NO. FPA2-G

DRAWN 9/27/93
UPDATED
UPDATED
UPDATED
UPDATED
UPDATED
UPDATED
UPDATED
UPDATED

DEPARTMENT OF THE NAVY NAVAL FACILITIES ENGINEERING COMMAND
NAVAL COMMAND CONTROL AND OCEAN SURVEILLANCE CENTER
RDT&E DIVISION
SAN DIEGO, CALIFORNIA

GROUND FLOOR PLAN
BUILDING A2

MAP GRID F31

North

0 2 4 8 12
GRAPHIC SCALE = FEET

ACAD PLOT SCALE
1 = 48

SATISFACTORY TO

CODE DATE

CONNELL + MARSHALL & ASSOCIATES

SIZE D CODE IDENT. NO. 80091

NR&D Developed By Facilities Office

SCALE GRAPHIC

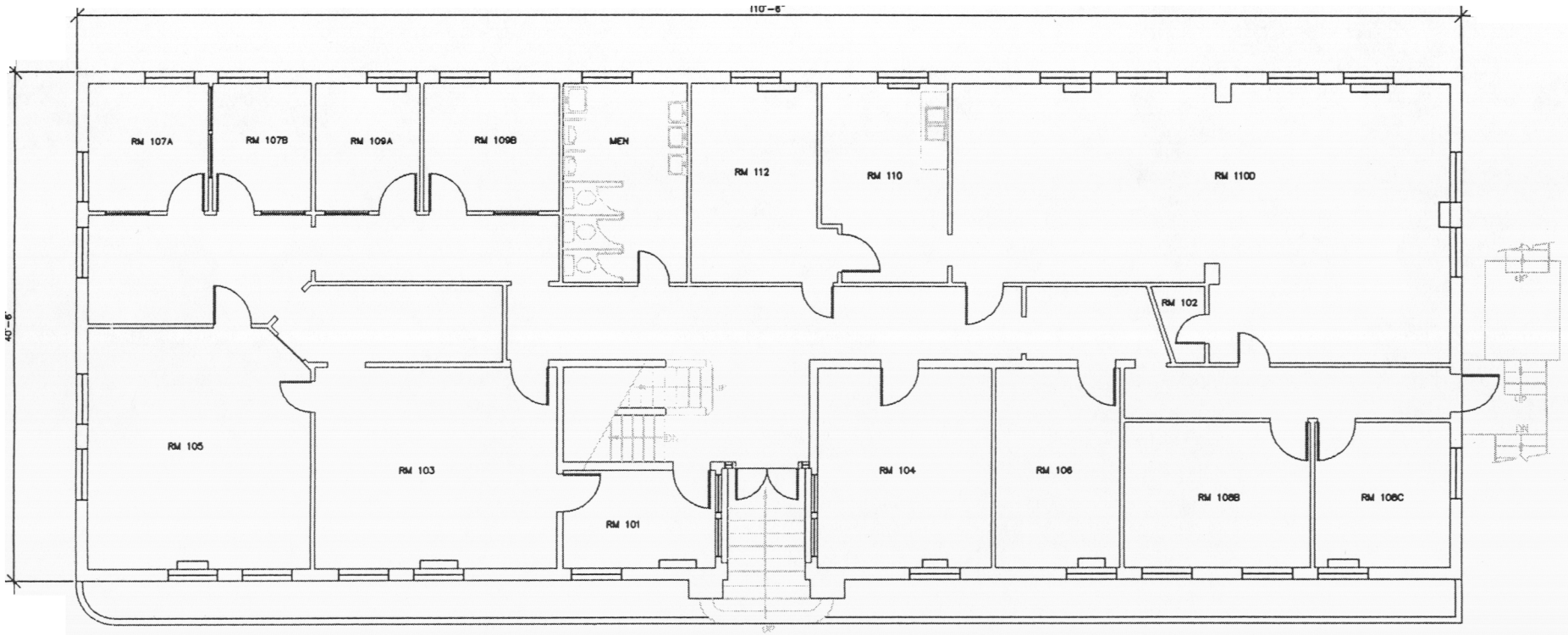


IF SHEET IS LESS THAN 22" x 34", IT IS A REDUCED PRINT.
SCALE REDUCED ACCORDINGLY

ENGR DWG NO FPA2-1

North

0 2 4 8 12
GRAPHIC SCALE = FEET

| | |
|---|---|
| DRAWN 9/24/93 | |
| UPDATED | |
| UPDATED | |
| UPDATED | |
| UPDATED | |
| UPDATED | |
| UPDATED | |
| UPDATED | |
| UPDATED | |
| ACAD PLOT SCALE 1 = 48 | |
| SATISFACTORY TO | |
| CODE DATE | |

DEPARTMENT OF THE NAVY NAVAL FACILITIES ENGINEERING COMMAND
NAVAL COMMAND CONTROL AND OCEAN SURVEILLANCE CENTER
ROTAE DIVISION
SAN DIEGO, CALIFORNIA

# FIRST FLOOR PLAN
# BUILDING A2

MAP GRID F31

SIZE D | CODE IDENT. NO. 80091 | NRaD Developed By Facilities Office

SCALE GRAPHIC

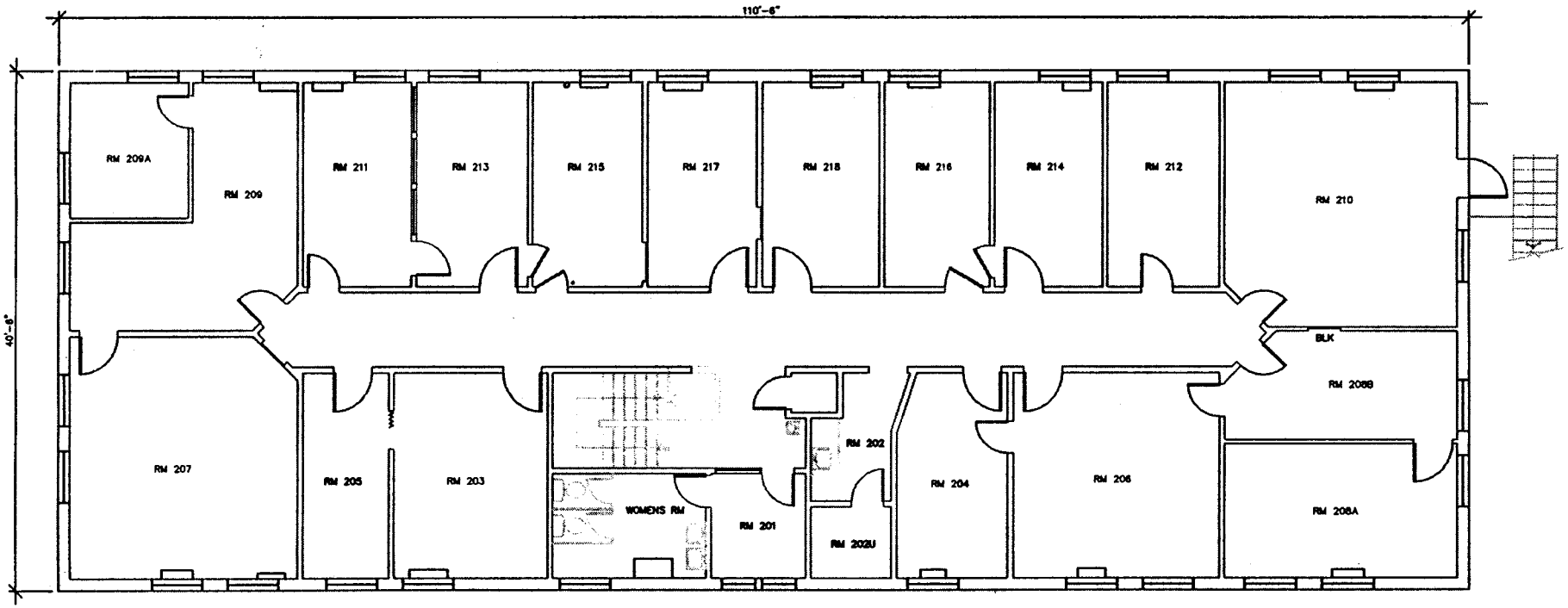


IF SHEET IS LESS THAN 22" x 34", IT IS A REDUCED PRINT. SCALE REDUCED ACCORDINGLY

FPA2-2

North

0 2 4 8 12

GRAPHIC SCALE = FEET

| | |
|---|---|
| DRAWN | 9/25/93 |
| UPDATED | |
| UPDATED | |
| UPDATED | |
| UPDATED | |
| UPDATED | |
| UPDATED | |
| UPDATED | |
| UPDATED | |

ACAD PLOT SCALE 1 = 48

SATISFACTORY TO

CODE DATE

DEPARTMENT OF THE NAVY NAVAL FACILITIES ENGINEERING COMMAND
NAVAL COMMAND CONTROL AND OCEAN SURVEILLANCE CENTER
RDT&E DIVISION
SAN DIEGO, CALIFORNIA

SECOND FLOOR PLAN
BUILDING A2

MAP GRID F31

SIZE D | CODE IDENT. NO. 80091

SCALE GRAPHIC

Developed By Facilities Office

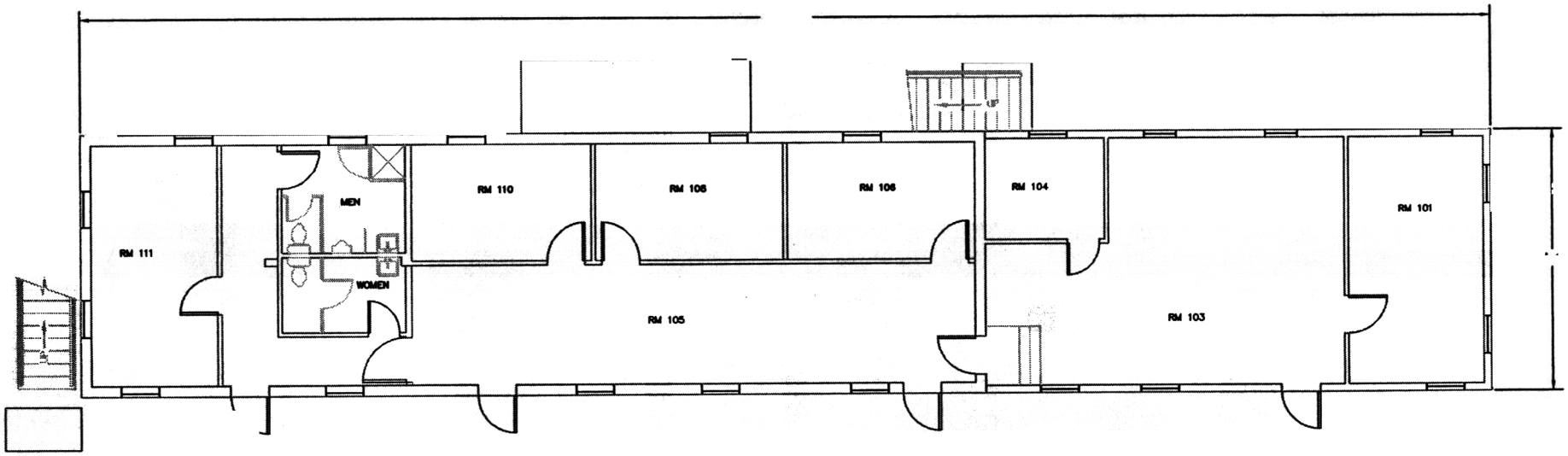


IF SHEET IS LESS THAN 22" x 34", IT IS A REDUCED PRINT.
SCALE REDUCED ACCORDINGLY

| | |
|---|---|
| DRAWN | GH 9/22/92 |
| UPDATED | GH 06/27/95 |
| UPDATED | |
| UPDATED | |
| UPDATED | |
| UPDATED | |
| UPDATED | |
| UPDATED | |
| UPDATED | |

ACAD PLOT SCALE 1 = 40

SATISFACTORY TO

CODE DATE

NRED Facilities Office

GRAPHIC SCALE = FEET

DRAWING NO FPA7-1

DEPARTMENT OF THE NAVY NAVAL FACILITIES ENGINEERING COMMAND
NAVAL COMMAND CONTROL AND OCEAN SURVEILLANCE CENTER
RDT&E DIVISION
SAN DIEGO, CALIFORNIA

# FIRST FLOOR PLAN
# BUILDING A7

MAP GRID F31

SIZE D | CODE IDENT. NO. 80091

SCALE GRAPHIC

NRED Developed By Facilities Office

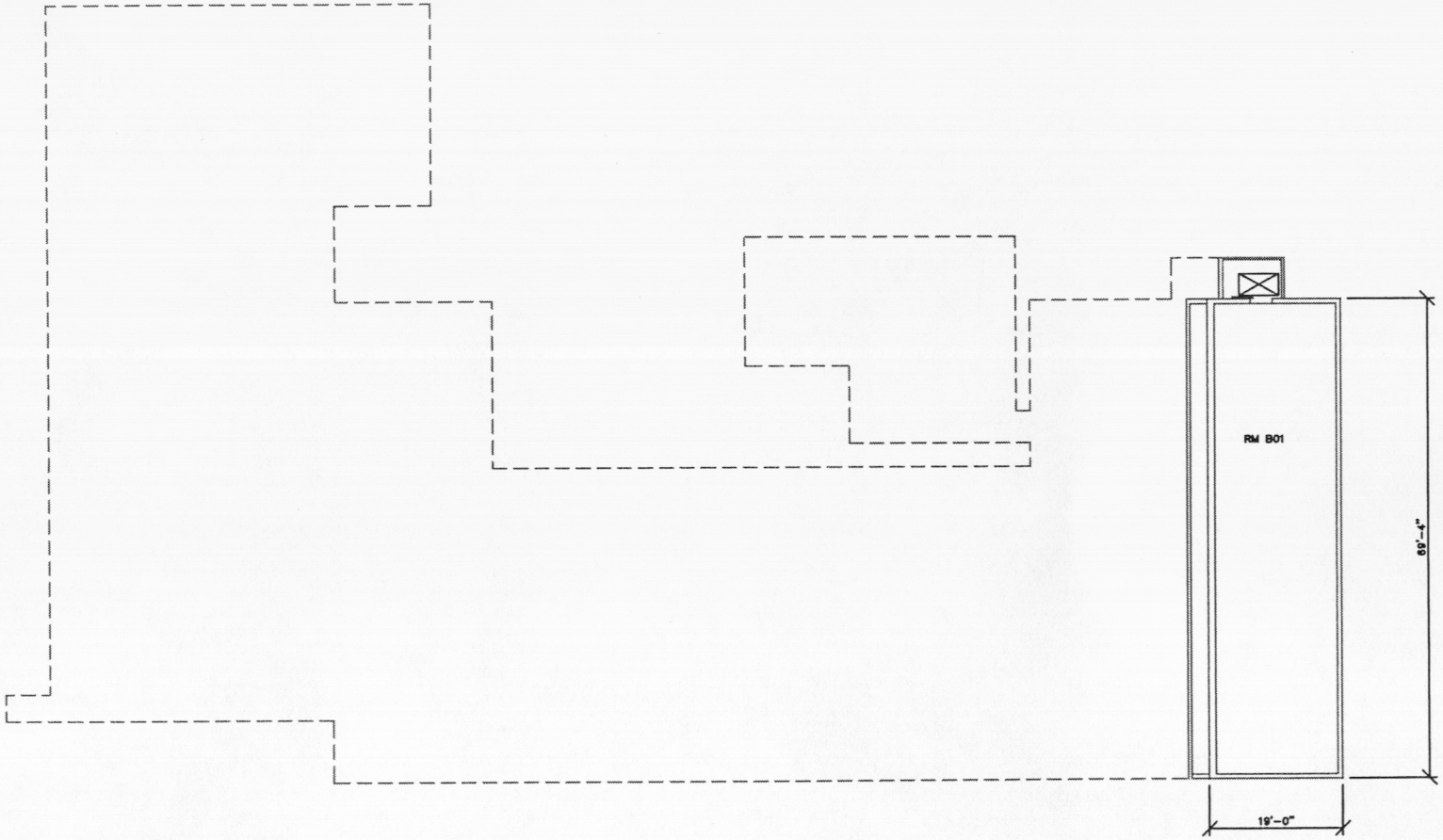


IF SHEET IS LESS THAN 22" x 34", IT IS A REDUCED PRINT.
SCALE REDUCED ACCORDINGLY

DWG NO FP081-B

| | |
|---|---|
| DRAWN | GH 11/02/93 |
| UPDATED | |
| UPDATED | |
| UPDATED | |
| UPDATED | |
| UPDATED | |
| UPDATED | |
| UPDATED | |
| UPDATED | |

North

0 4 8 16 24
GRAPHIC SCALE = FEET

ACAD PLOT SCALE 1 = 96

SATISFACTORY TO

CODE DATE

NRED Facilities Office

DEPARTMENT OF THE NAVY NAVAL FACILITIES ENGINEERING COMMAND
NAVAL COMMAND CONTROL AND OCEAN SURVEILLANCE CENTER
RDT&E DIVISION
SAN DIEGO, CALIFORNIA

# BASEMENT FLOOR PLAN
# BUILDING 81

MAP GRID F32

SIZE D | CODE IDENT. NO. 80091

SCALE GRAPHIC

NRED Developed By Facilities Office

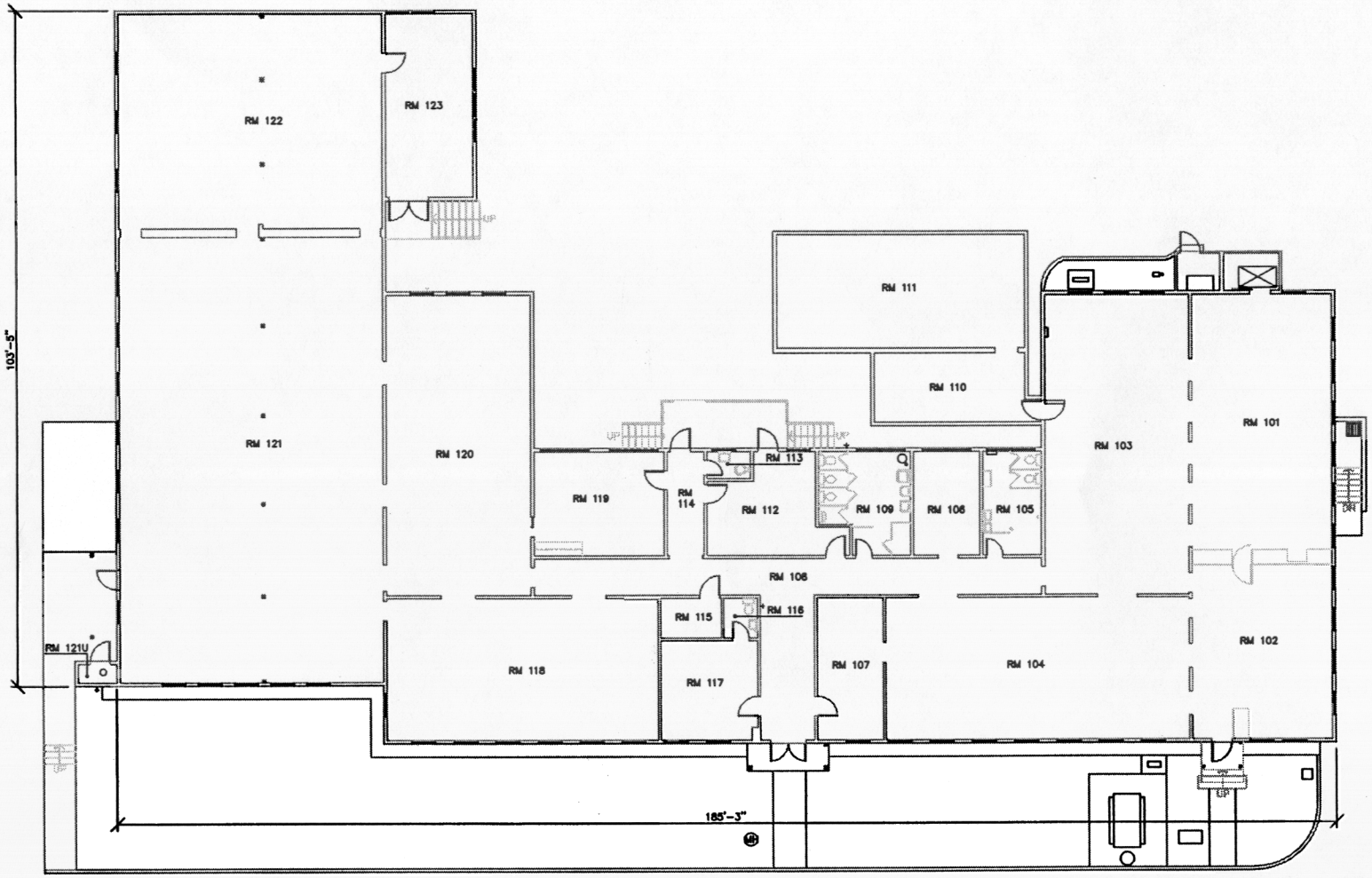


IF SHEET IS LESS THAN 22" x 34", IT IS A REDUCED PRINT.
SCALE REDUCED ACCORDINGLY

ENGR DWG NO FP081-1

North

0 4 8 16 24
GRAPHIC SCALE = FEET

| | |
|---|---|
| DRAWN L.B. 9/22/93 | DEPARTMENT OF THE NAVY NAVAL FACILITIES ENGINEERING COMMAND NAVAL COMMAND CONTROL AND OCEAN SURVEILLANCE CENTER ROTHE DIVISION SAN DIEGO, CALIFORNIA |
| UPDATED | FIRST FLOOR PLAN BUILDING 81 |
| UPDATED | |
| UPDATED | |
| UPDATED | |
| UPDATED | |
| UPDATED | MAP GRID F32 |
| UPDATED | |
| UPDATED | |
| UPDATED | |
| ACAD PLOT SCALE 1 = 96 | SIZE D CODE IDENT. NO. 80091 — NR&D Developed By Facilities Office |
| SATISFACTORY TO | SCALE GRAPHIC |
| CODE DATE | |