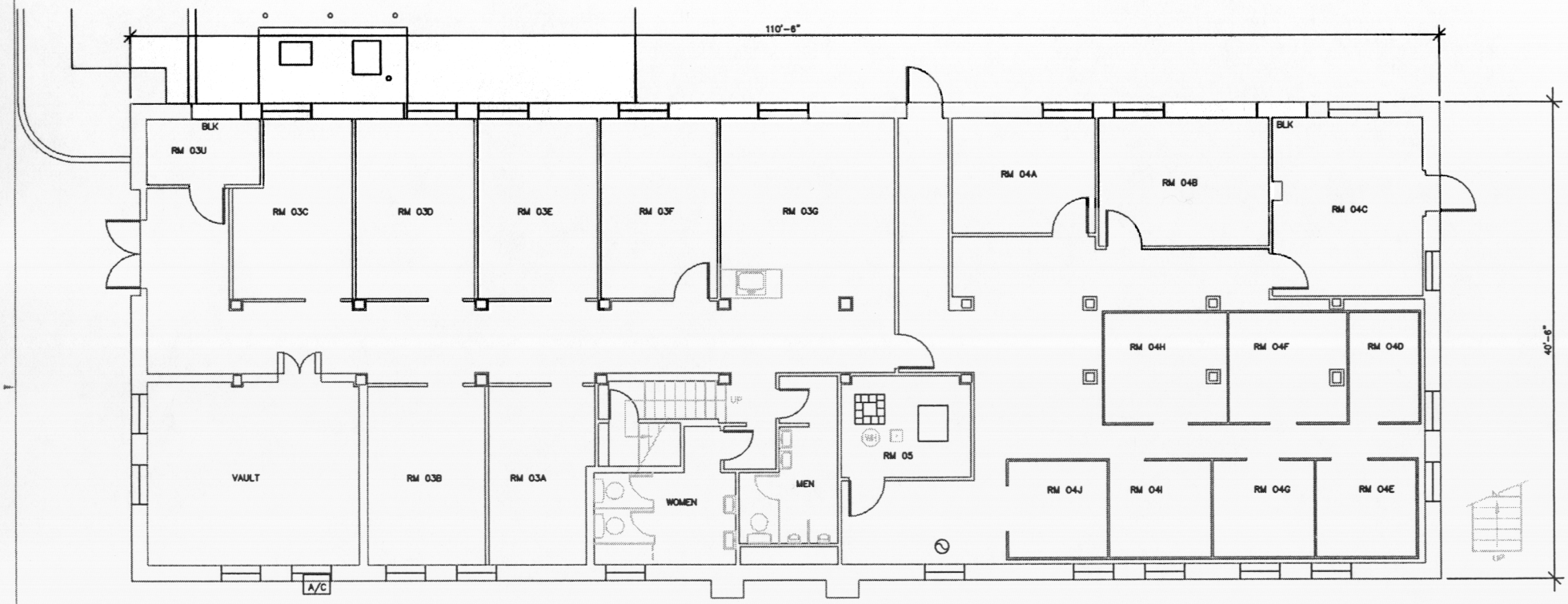

IF SHEET IS LESS THAN 22" x 34", IT IS A REDUCED PRINT.
SCALE REDUCED ACCORDINGLY

ENGR DWG NO. FPA2-G

DRAWN 9/27/93
UPDATED
UPDATED
UPDATED
UPDATED
UPDATED
UPDATED
UPDATED
UPDATED

DEPARTMENT OF THE NAVY NAVAL FACILITIES ENGINEERING COMMAND
NAVAL COMMAND CONTROL AND OCEAN SURVEILLANCE CENTER
RDT&E DIVISION
SAN DIEGO, CALIFORNIA

GROUND FLOOR PLAN
BUILDING A2

MAP GRID F31

North

0 2 4 8 12
GRAPHIC SCALE = FEET

ACAD PLOT SCALE
1 = 48

SATISFACTORY TO

CODE DATE

CONNELL + MARSHALL & ASSOCIATES

SIZE D CODE IDENT. NO. 80091

NR&D Developed By Facilities Office

SCALE GRAPHIC

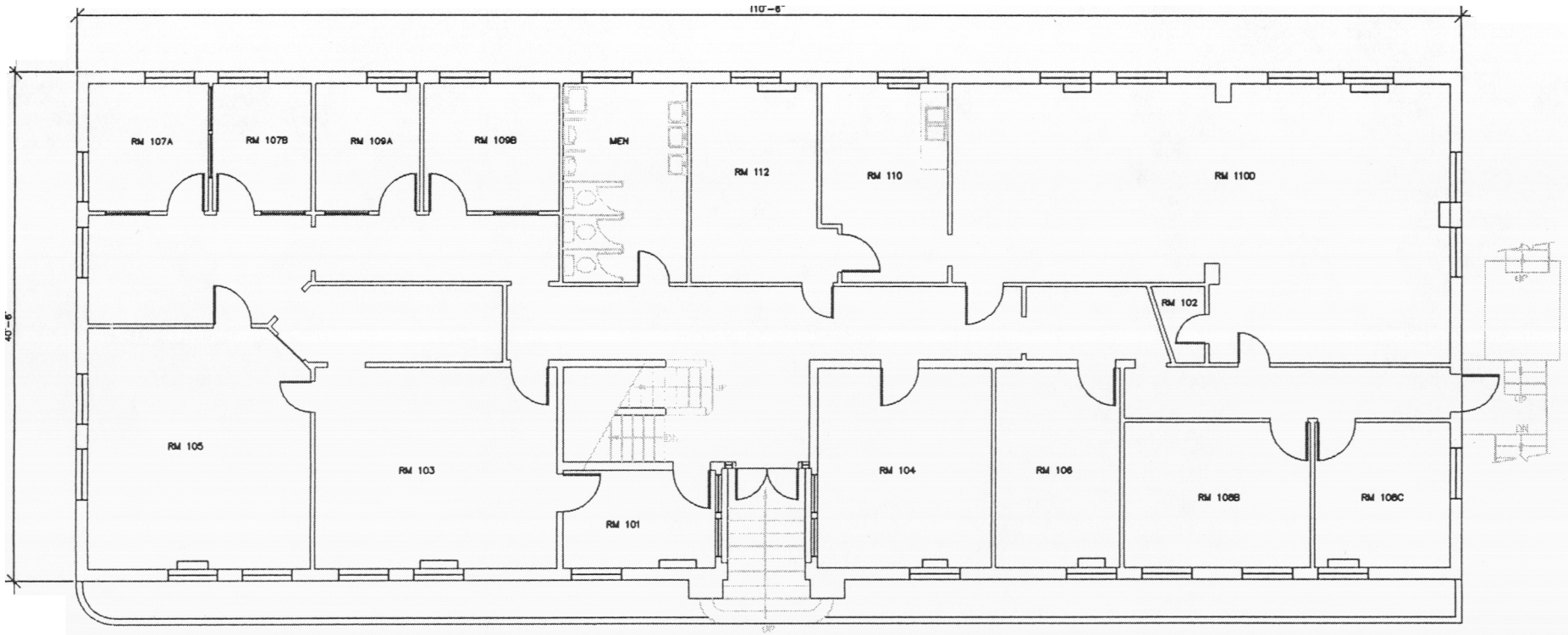

IF SHEET IS LESS THAN 22" x 34", IT IS A REDUCED PRINT.
SCALE REDUCED ACCORDINGLY

ENGR DWG NO FPA2-1

North

0 2 4 8 12
GRAPHIC SCALE = FEET

DRAWN 9/24/93	
UPDATED	
UPDATED	
UPDATED	
UPDATED	
UPDATED	
UPDATED	
UPDATED	
UPDATED	
ACAD PLOT SCALE 1 = 48	
SATISFACTORY TO	
CODE DATE	

DEPARTMENT OF THE NAVY NAVAL FACILITIES ENGINEERING COMMAND
NAVAL COMMAND CONTROL AND OCEAN SURVEILLANCE CENTER
ROTAE DIVISION
SAN DIEGO, CALIFORNIA

FIRST FLOOR PLAN
BUILDING A2

MAP GRID F31

SIZE D | CODE IDENT. NO. 80091 | NRaD Developed By Facilities Office

SCALE GRAPHIC

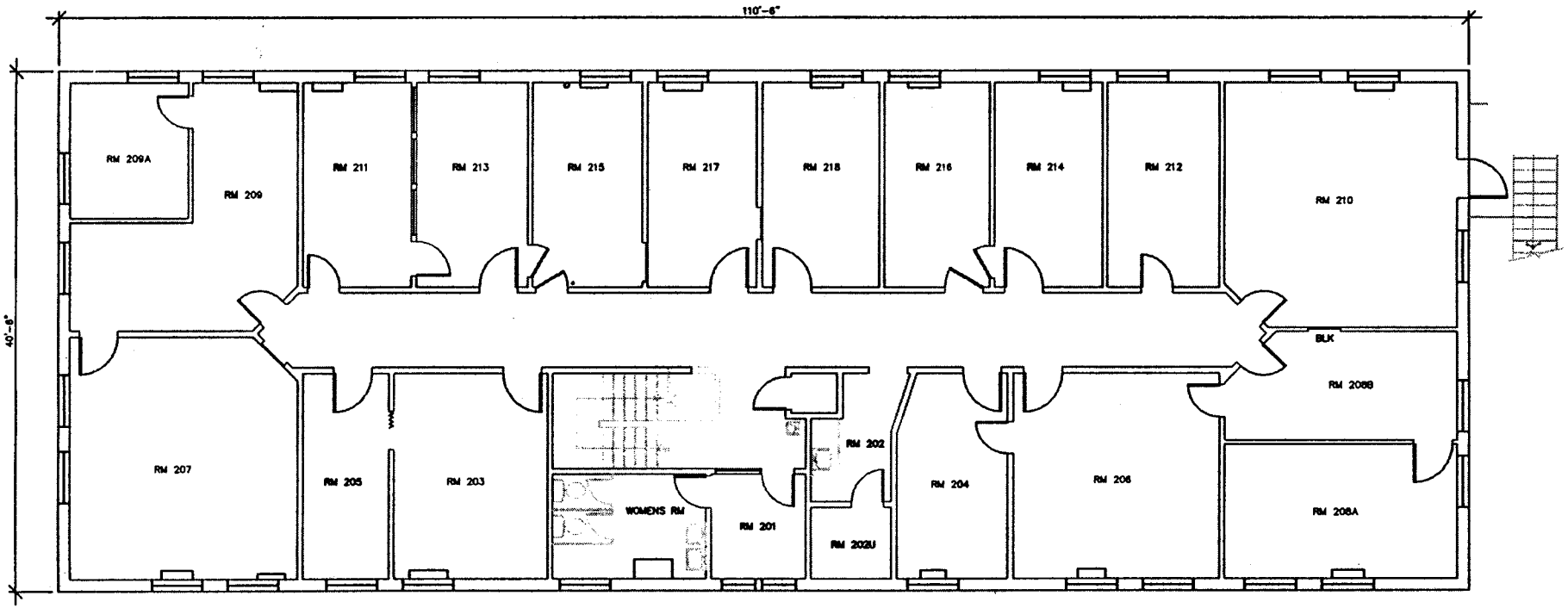

0 2 4 6 12

GRAPHIC SCALE = FEET

North

IF SHEET IS LESS THAN 22" x 34", IT IS A REDUCED PRINT. SCALE REDUCED ACCORDINGLY

FPA2-2

DRAWN 9/25/93	DEPARTMENT OF THE NAVY NAVAL FACILITIES ENGINEERING COMMAND NAVAL COMMAND CONTROL AND OCEAN SURVEILLANCE CENTER RDT&E DIVISION SAN DIEGO, CALIFORNIA
UPDATED	SECOND FLOOR PLAN BUILDING A2
UPDATED	
UPDATED	
UPDATED	
UPDATED	
UPDATED	MAP GRID F31
UPDATED	
UPDATED	
ACAD PLOT SCALE 1 = 48	SIZE D / CODE IDENT. NO 80091
SATISFACTORY TO	NRED Developed By Facilities Office
CODE / DATE	SCALE GRAPHIC

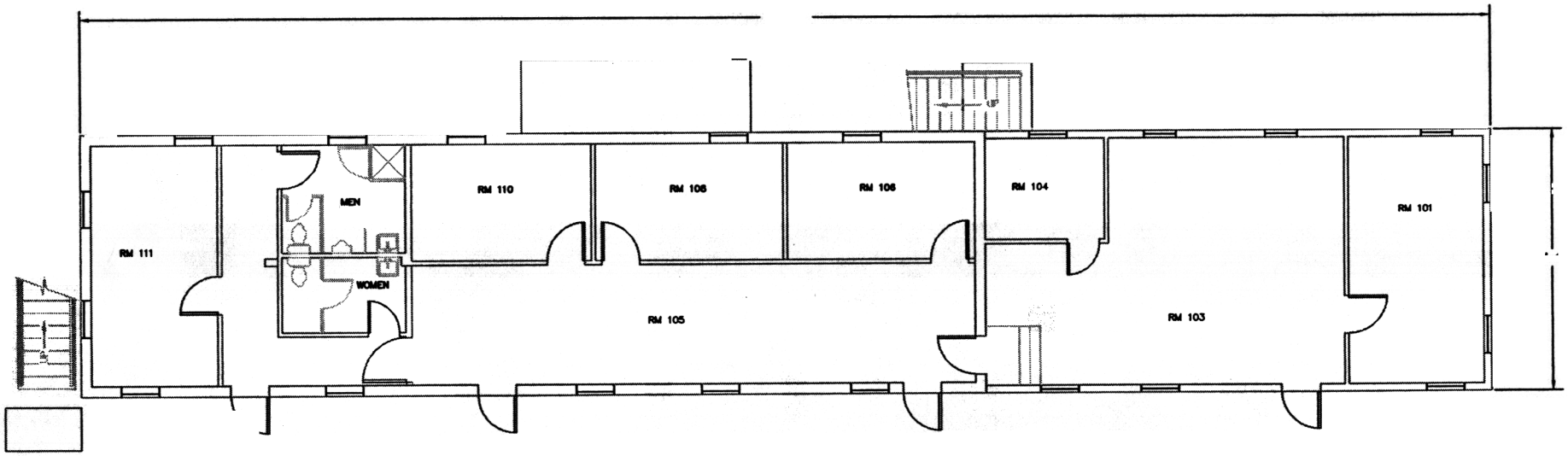

IF SHEET IS LESS THAN 22" x 34", IT IS A REDUCED PRINT.
SCALE REDUCED ACCORDINGLY

DRAWN	GH 9/22/92
UPDATED	GH 06/27/95
UPDATED	
UPDATED	
UPDATED	
UPDATED	
UPDATED	
UPDATED	
UPDATED	

ACAD PLOT SCALE 1 = 40

SATISFACTORY TO

CODE DATE

NRED Facilities Office

GRAPHIC SCALE = FEET

DRAWING NO FPA7-1

DEPARTMENT OF THE NAVY NAVAL FACILITIES ENGINEERING COMMAND
NAVAL COMMAND CONTROL AND OCEAN SURVEILLANCE CENTER
RDT&E DIVISION
SAN DIEGO, CALIFORNIA

FIRST FLOOR PLAN
BUILDING A7

MAP GRID F31

SIZE D | CODE IDENT. NO. 80091

SCALE GRAPHIC

NRED Developed By Facilities Office

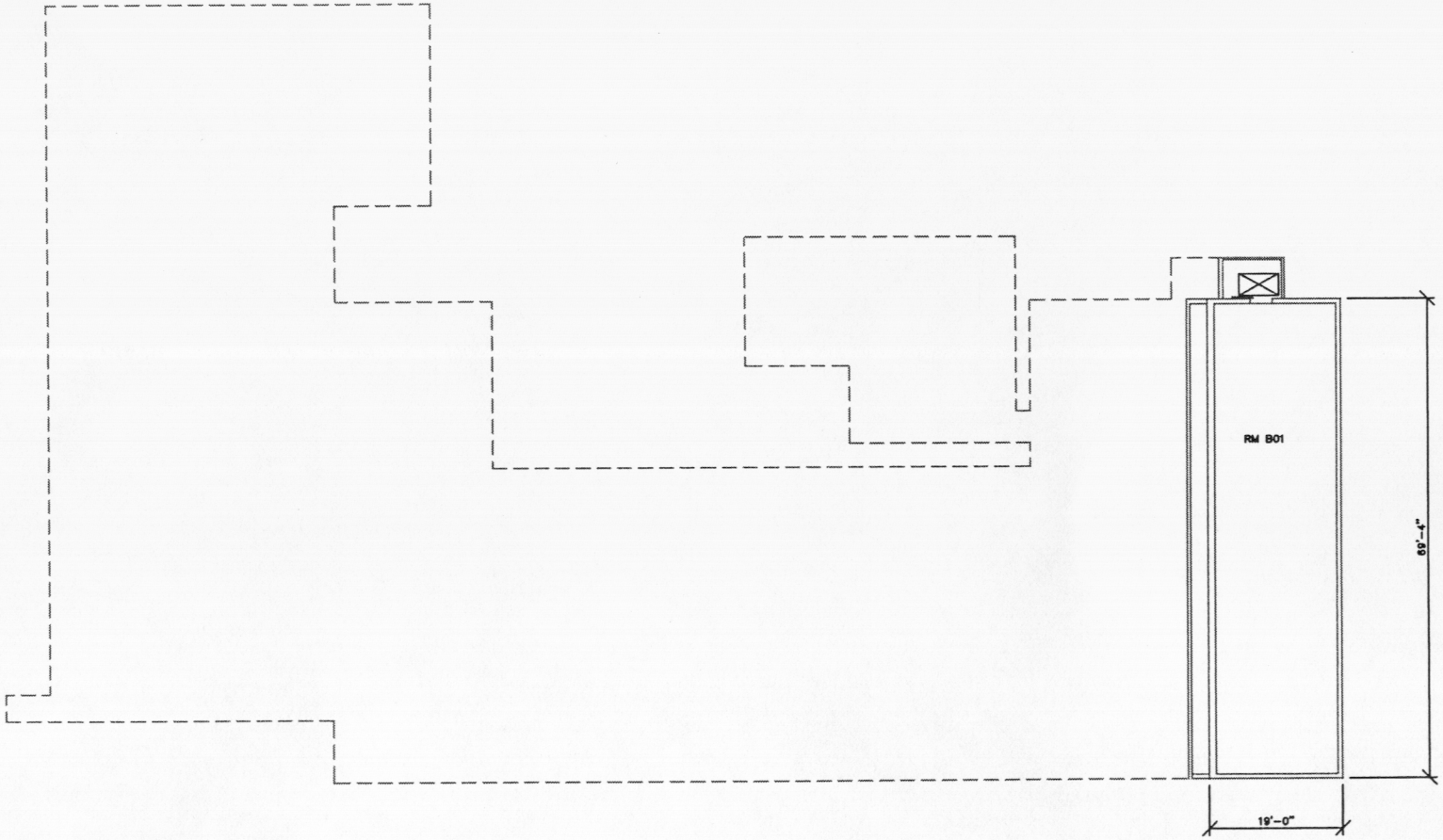

IF SHEET IS LESS THAN 22" x 34", IT IS A REDUCED PRINT.
SCALE REDUCED ACCORDINGLY

DWG NO FP081-B

DRAWN	GH 11/02/93
UPDATED	
UPDATED	
UPDATED	
UPDATED	
UPDATED	
UPDATED	
UPDATED	
UPDATED	

North

0 4 8 16 24
GRAPHIC SCALE = FEET

ACAD PLOT SCALE 1 = 96

SATISFACTORY TO

CODE DATE

NRED Facilities Office

DEPARTMENT OF THE NAVY NAVAL FACILITIES ENGINEERING COMMAND
NAVAL COMMAND CONTROL AND OCEAN SURVEILLANCE CENTER
RDT&E DIVISION
SAN DIEGO, CALIFORNIA

BASEMENT FLOOR PLAN
BUILDING 81

MAP GRID F32

SIZE D | CODE IDENT. NO. 80091

SCALE GRAPHIC

NRED Developed By Facilities Office

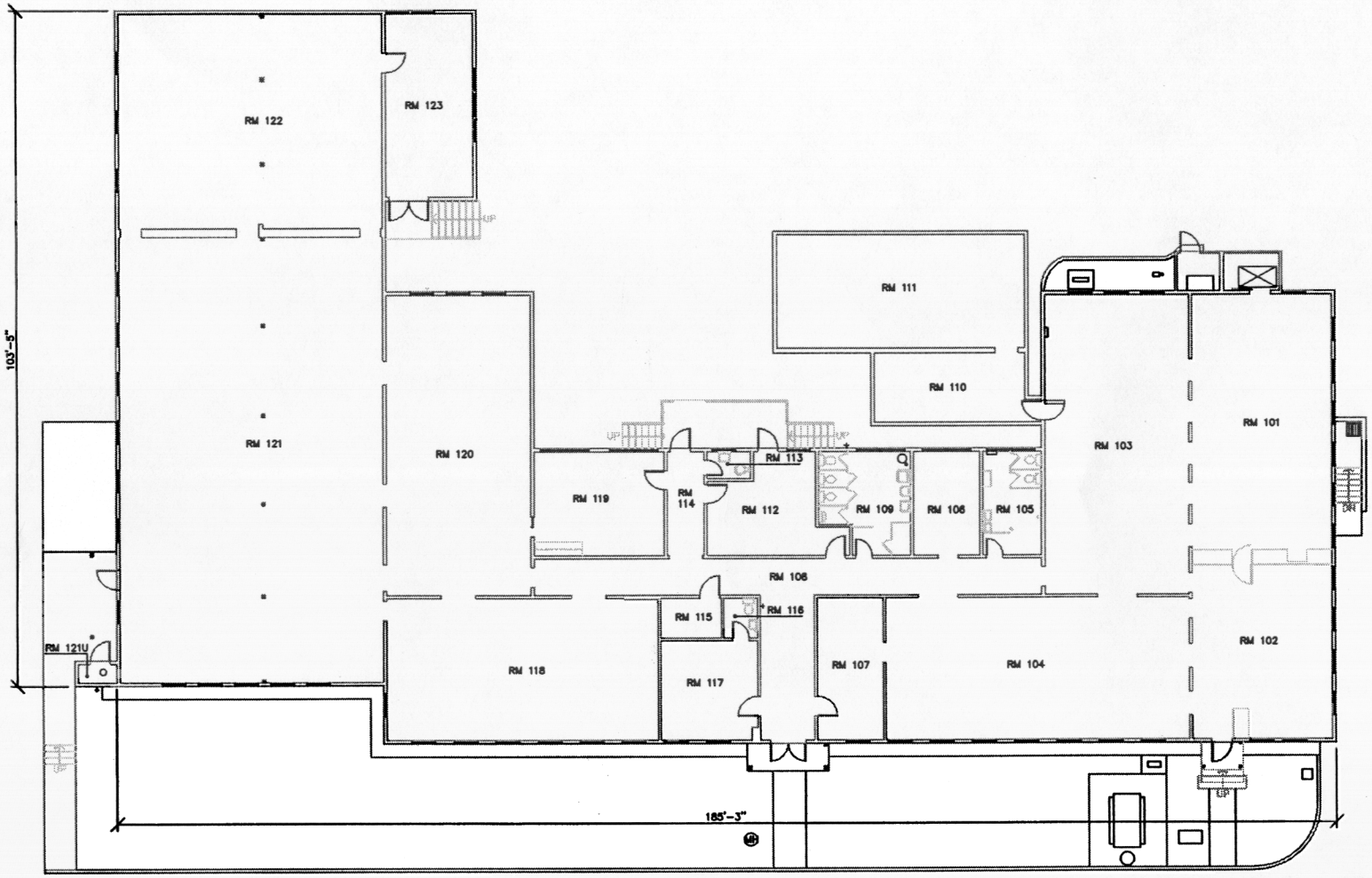

IF SHEET IS LESS THAN 22" x 34", IT IS A REDUCED PRINT.
SCALE REDUCED ACCORDINGLY

ENGR DWG NO FP081-1

North

0 4 8 16 24
GRAPHIC SCALE = FEET

DRAWN L.B. 9/22/93	DEPARTMENT OF THE NAVY NAVAL FACILITIES ENGINEERING COMMAND NAVAL COMMAND CONTROL AND OCEAN SURVEILLANCE CENTER ROTHE DIVISION SAN DIEGO, CALIFORNIA
UPDATED	FIRST FLOOR PLAN BUILDING 81
UPDATED	
UPDATED	
UPDATED	
UPDATED	
UPDATED	MAP GRID F32
UPDATED	
UPDATED	
UPDATED	
ACAD PLOT SCALE 1 = 96	SIZE D CODE IDENT. NO. 80091 — NR&D Developed By Facilities Office
SATISFACTORY TO	SCALE GRAPHIC
CODE DATE	